

**Suggested Route—2 1/4 miles
1 hour plus sightseeing time**

There is parking at the Village Hall and The Crown Inn.

From the Village Hall, turn left towards the Village to Old Johns Cottage (A) and follow lane to Washing Pool.

Bear right across field to Footbridge (B) leading up to former Chapel (C).

Turn left into Leigh Lane and left again at Leigh Cross.

Just before Marsh Farm go left through Pedestrian Gate (D) to Footbridge. Then keeping the stream to your left, head towards Pedestrian Gate (E).


Turn right before gate at (E) and aim for Kissing Gate (F) in far hedge.

Exit into Blacklands Lane via this gate and turn left.


Continue up lane and go to Pedestrian Gate, left of Shoemakers Cottage, then straight across two fields to Cross Farm (G).

Turn right and follow road as far as junction, then turn left towards Bulbarrow, at second opening on left go through Pedestrian Gate (H) across field to Church (I).

Go down hill to Ibberton Hill House (J) turn right into driveway and follow path through two fields to Village Hall.



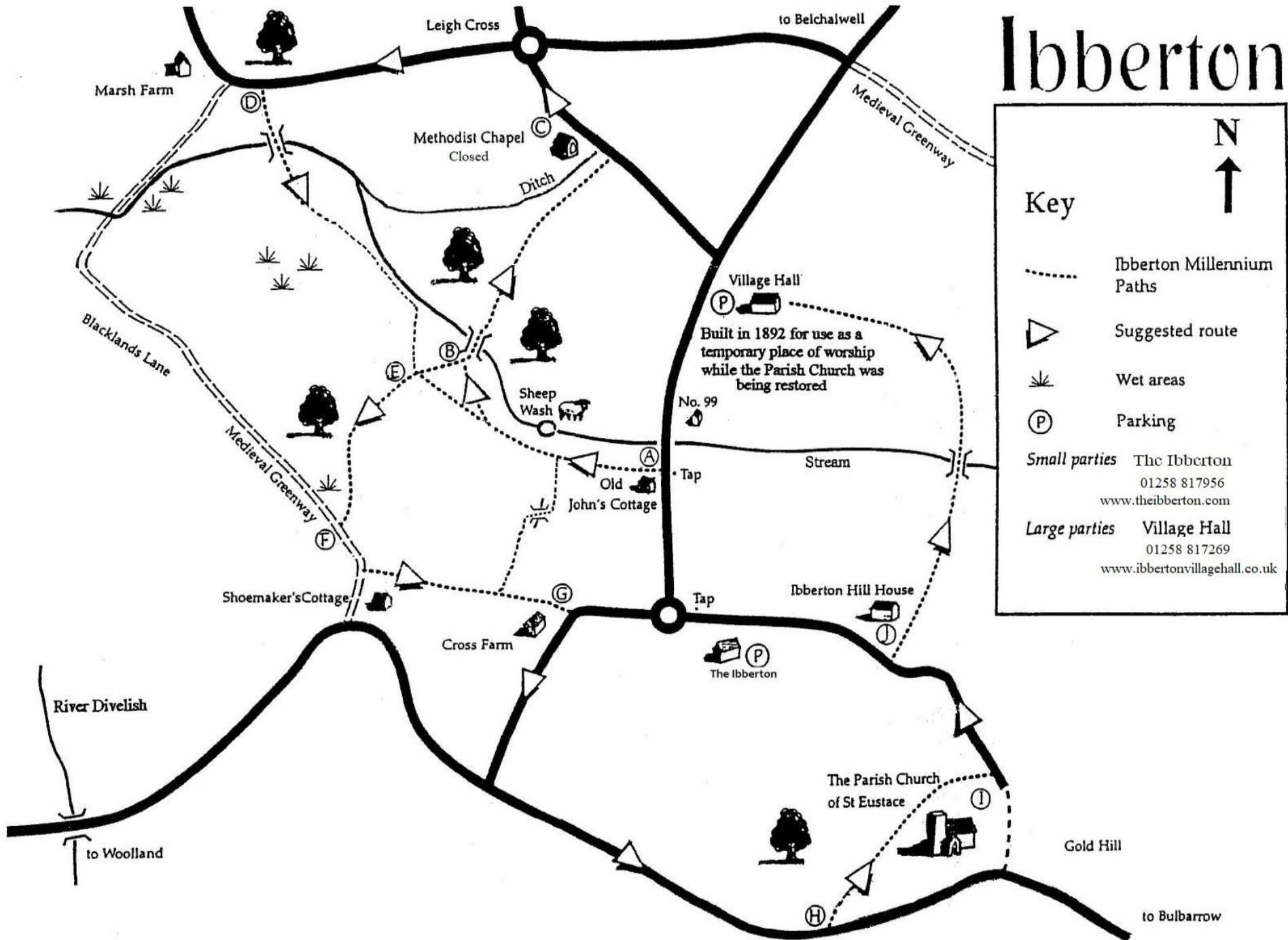
Ibberton



The Millennium Paths follow existing rights of way and take various points of interest within the Parish.


They carry a special pink way mark, and to make the route easier, all stiles have been replaced by Kissing Gates or Pedestrian Gates, donated by generous residents and installed by Dorset County Council Rights of Way Team.


Ibberton



Key



 Ibberton Millennium Paths

 Suggested route

 Wet areas

 Parking

Small parties The Ibberton
01258 817956
www.theibberton.com

Large parties Village Hall
01258 817269
www.ibbertonvillagehall.co.uk